







Developed Lands Subject to PCP Milton Phosphorus Control Plan Milton, VT

-  Municipal Parcels
-  Town Boundary
- Developed Lands**
-  Developed Impervious
-  Developed Pervious
-  Paved Roads
-  Unpaved Roads



0 0.75 1.5
Miles

